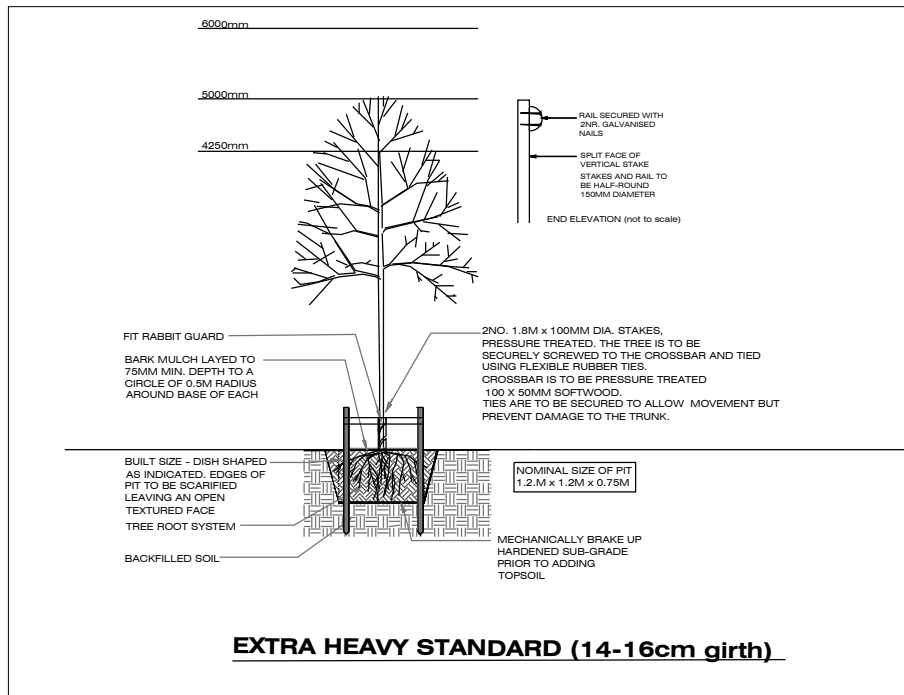
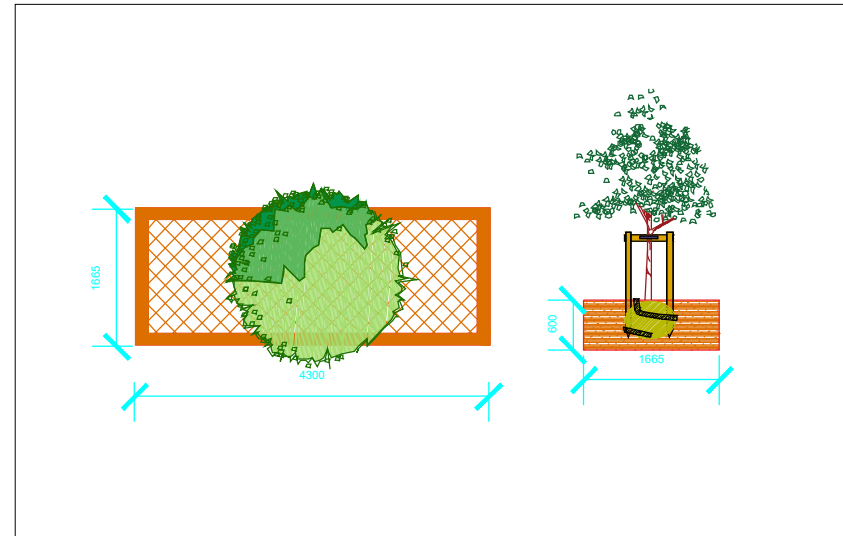


### Tree Planting Detail, of 14-16cm girth or greater.

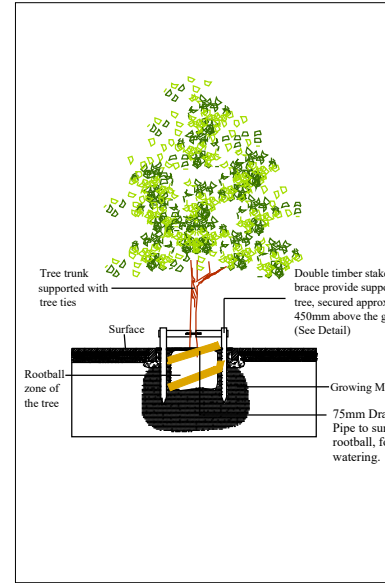


### Soil Based Tree Pit Plan

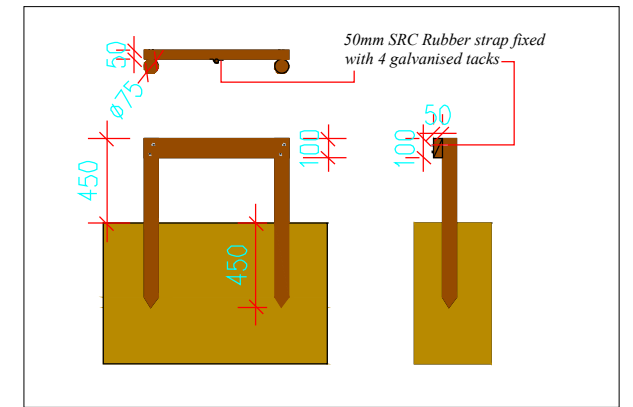


Note: Trees to be a minimum 5-7M away from Light Standards

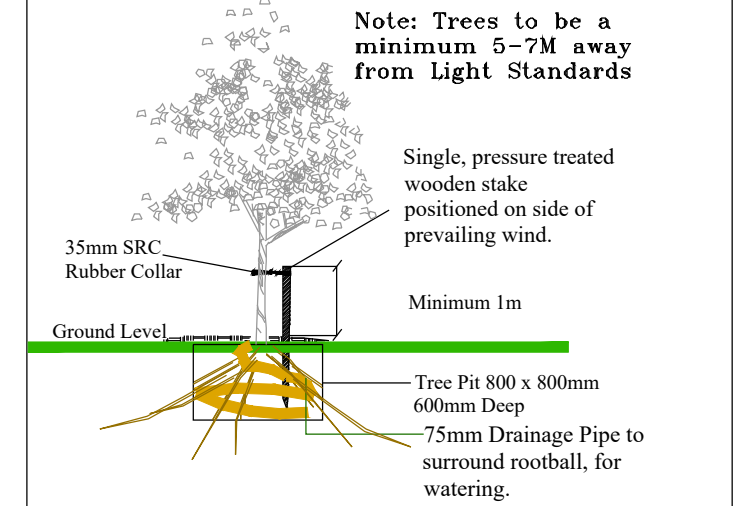
### Tree Pit Section



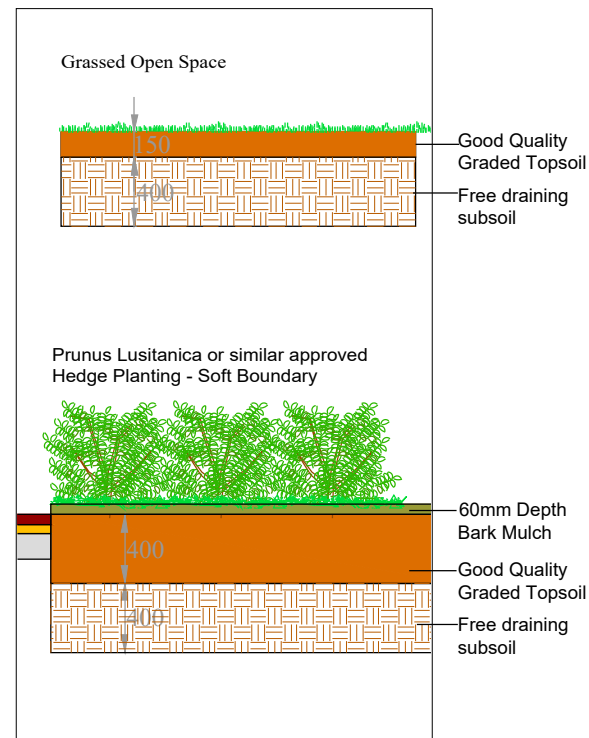
### Typical Double Tree staking Detail



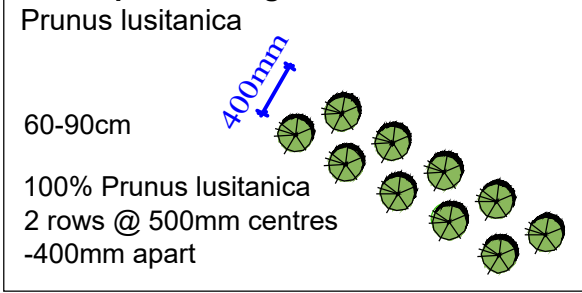
### Tree Staking Detail



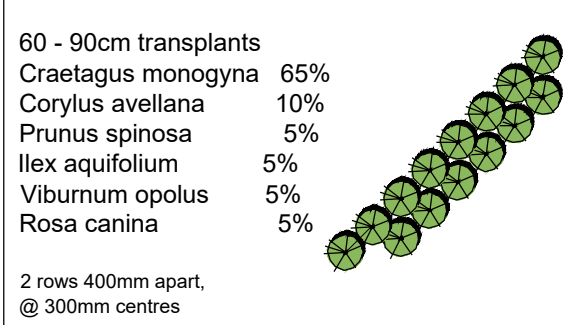
### Minimum soil depths



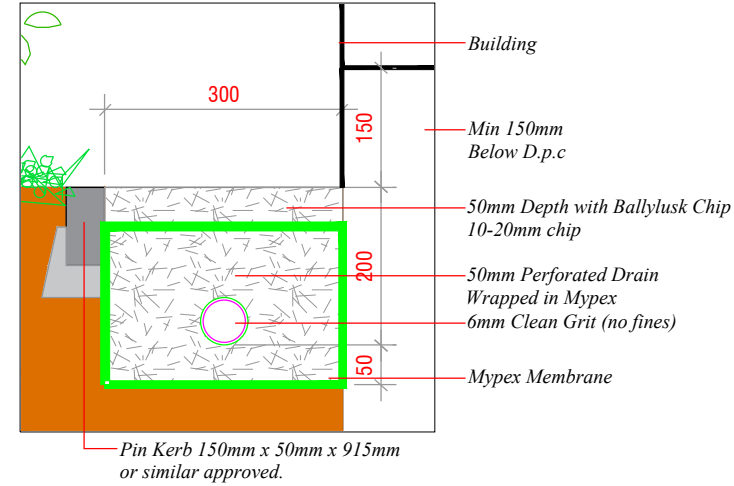
### H1 Proposed Hedgerow



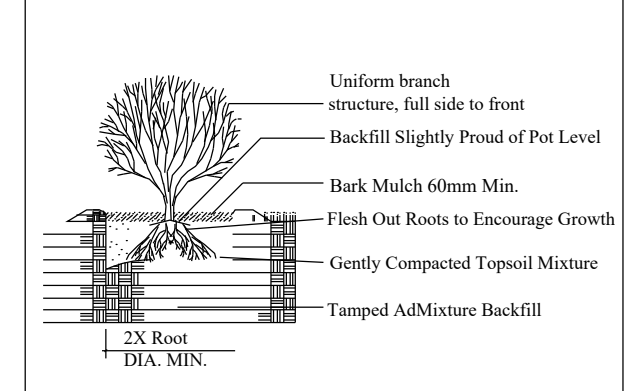
### H2 - Infill Native Hedge Mix



### Typical Detail of Gravel Drainage Against House Front



### Shrub Planting Detail



NOTES:

REV	DATE	BY	DESCRIPTION
A	06.07.17	SS	Revised Spatial layout
B	06.07.17	SS	Revised Spatial layout
C	08.08.17	AMT	Revisions
D	21.11.17	AMT	Revisions
E	14.12.17	SS	Compliance - Revision
F	18.12.17	SS	Compliance - Revised Boundary treatments
G	08.06.18	R.O.N	Revised Layout
H	13.06.18	R.O.N	Revised Layout
I	09.07.18	R.O.N	Revised Layout
J	10.12.18	ER	Revised Layout
K	13.12.18	ER	Revised Layout

**Project Title:** Proposed Residential Development at Earls court, Kill, Co. Kildare

**Client:** McCourt Investments

**Drawing Title:** Landscape Specification

**Job No.:** 1844

**Ronan MacDiarmada + Associates Ltd.**  
Landscape Architects and Consultants.  
5 Tootenhill, Rathoole, Co. Dublin  
tel: +353 1 412 4476 mob: 086 26 25 438  
fax: +353 1 401 3748 e-mail: ronan@rmda.ie

**Dwg. No.:** 04  
**Scale:** as shown  
**Date:** 11.05.17  
**Drawing By:** AMT  
**Checked By:** RMD

This drawing is copyright ©